

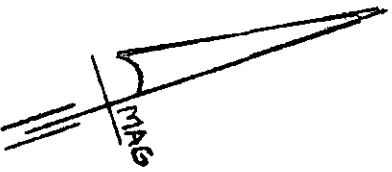
FILED
GREENVILLE CO. S. C.

DEC 19 4 09 PM '79

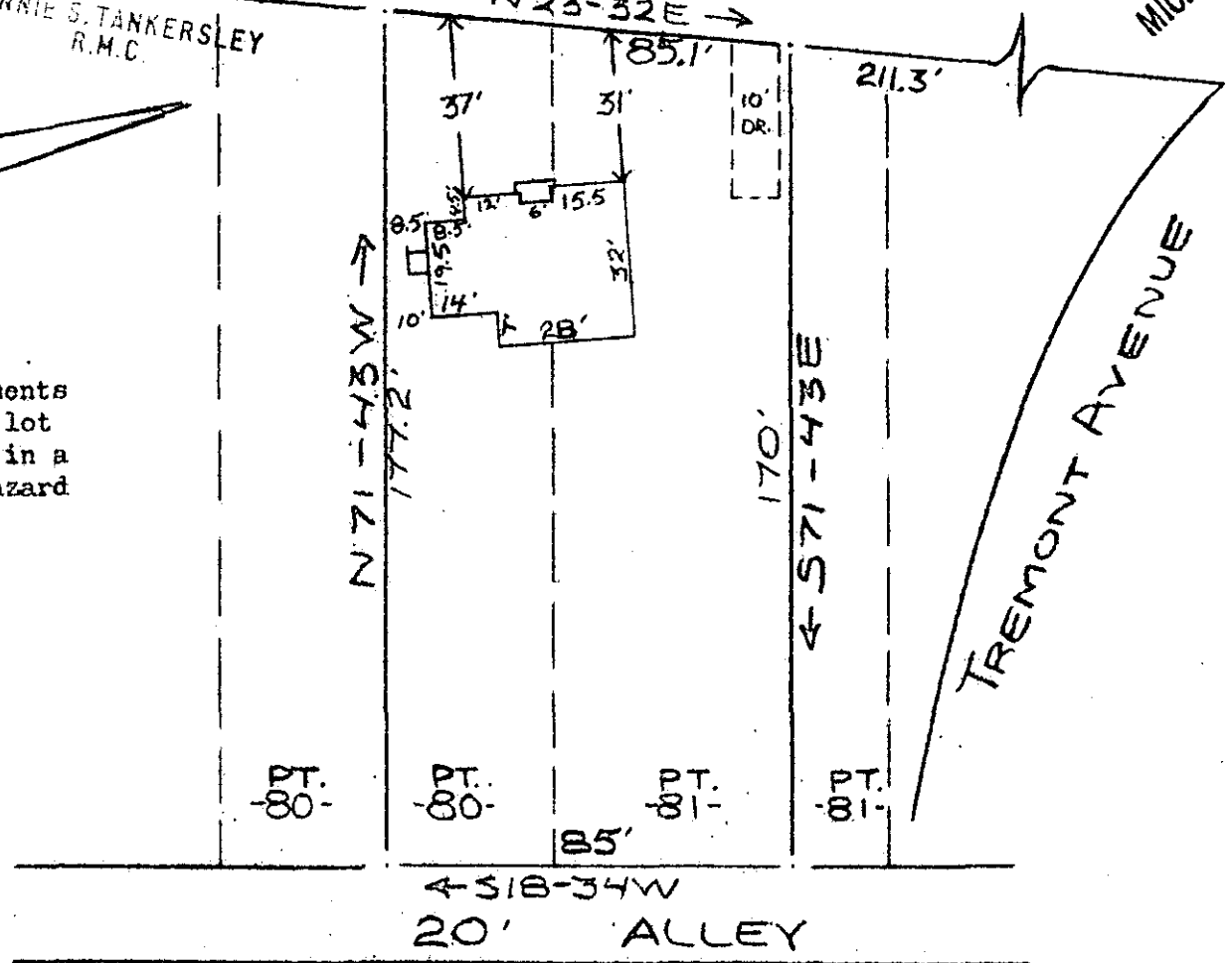
DONNIE S. TANKERSLEY
R.M.C.

McDONALD ST.
WATER & SEWER IN ST. R/W
N 23-32E →

MICROFILMED
MICROFILMED



Note:
Improvements
on this lot
are not in a
flood hazard
area.



PROPERTY OF
CHARLES ARCHER DODSON & FRANCES B. DODSON
 GREENVILLE, S. C.
 SCALE: 1" = 40' 17 DEC 1979

This is to certify that on the 17th day of December, 1979, I surveyed the property shown on this plat, being known as part of lot 80 and part of lot 81 on plat of NORTH HILLS and recorded in the RMC Office Greenville County, S. C., in Plat Book " H " at Page 138 and also being known as PROPERTY OF CHARLES ARCHER DODSON & FRANCES B. DODSON and recorded in Plat Book at Page ; and that the property lines, walls and buildings are as shown hereon, and that the walls and buildings located on said lot do not encroach or project on adjacent street or property, and that no adjacent walls or buildings encroach or project on said premises, and no power lines cross this property except as shown hereon.


✓ DEC 19 1979
 7-T-7

R. B. Bruce
 R. B. Bruce, R.S. #1952

GC10

 3 DE 19 79 1559
 3.00CI

CAROLINA SURVEYING CO.
 112 Manly St. Greenville, S. C.



20029

212@52

104-115-241